












# Title VI - Martin County 2011-2015 ACS Block Group Level - American Indians & Alaskan Native Legend

-  College and University
-  Schools
-  Hospitals
-  Churches & Cemetery
-  Airports

-  Interstate
-  US Highways
-  NC Highways
-  Other Roads


## American Indians & Alaskan

-  0.0%
-  0.1 - 15.0%
-  15.1 - 25.0%
-  25.1 - 50.0%
-  50.1 - 100.0%

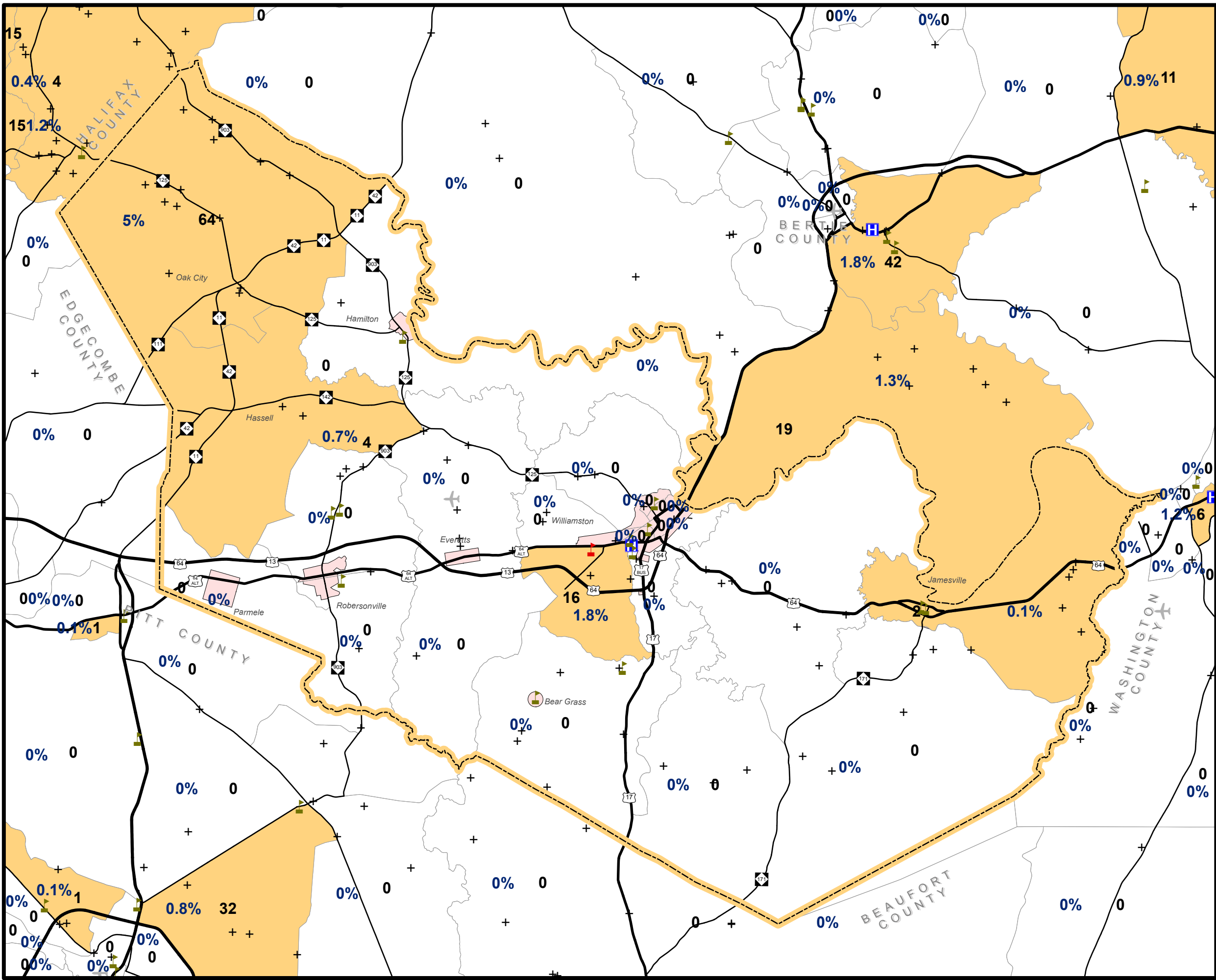
-  County Boundary
-  Municipal Boundaries

**123 - Population in  
Census Block Group**










**12.3% - Percentage  
of Population in  
Census Block Group**









Title VI Map: Sheet #1.1  
Title VI Map Date: January 2018





# Title VI - Martin County 2011-2015 ACS Block Group Level - Asian Legend

-  College and University
-  Schools
-  Hospitals
-  Churches & Cemetery
-  Airports
-  Interstate
-  US Highways
-  NC Highways
-  Other Roads


## Asian

-  0.0%
-  0.1% - 5.0%
-  5.1% - 15.0%
-  15.1% - 25.0%
-  25.1% - 50.0%
-  50.1% - 100.0%

-  County Boundary
-  Municipal Boundaries

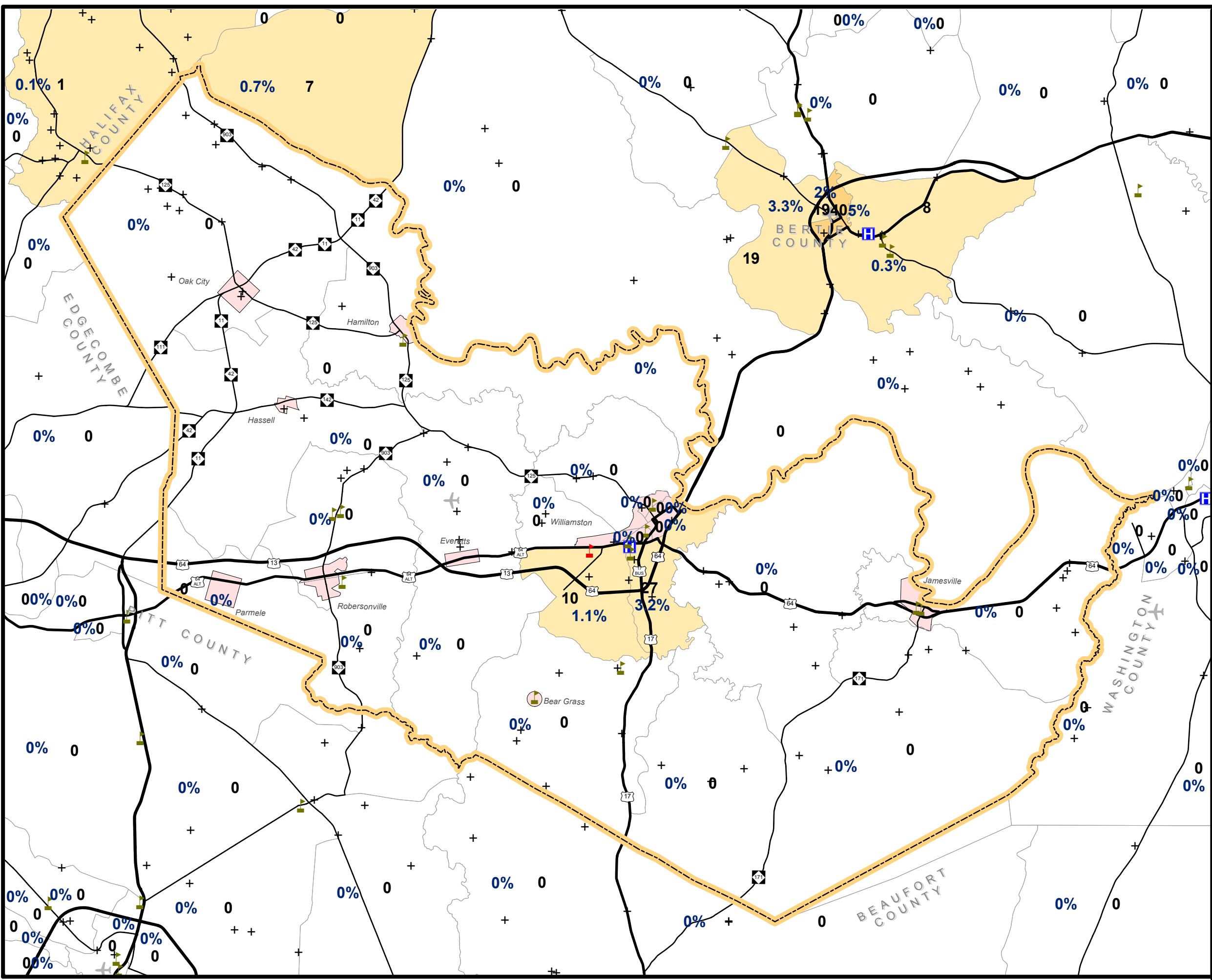
**123 - Population in  
Census Block Group**

**12.3% - Percentage  
of Population in  
Census Block Group**












Title VI Map: Sheet #1.2

Title VI Map Date: January 2018










# Title VI - Martin County 2011-2015 ACS Block Group Level - Black or African American

## Legend

-  College and University
-  Schools
-  Hospitals
-  Churches & Cemetery
-  Airports
-  Interstate
-  US Highways
-  NC Highways
-  Other Roads

## Black or African American

-  0.0%
-  0.1 - 25.0%
-  25.1 - 50.0%
-  50.1 - 75.0%
-  75.1 - 100.0%

-  County Boundary
-  Municipal Boundaries

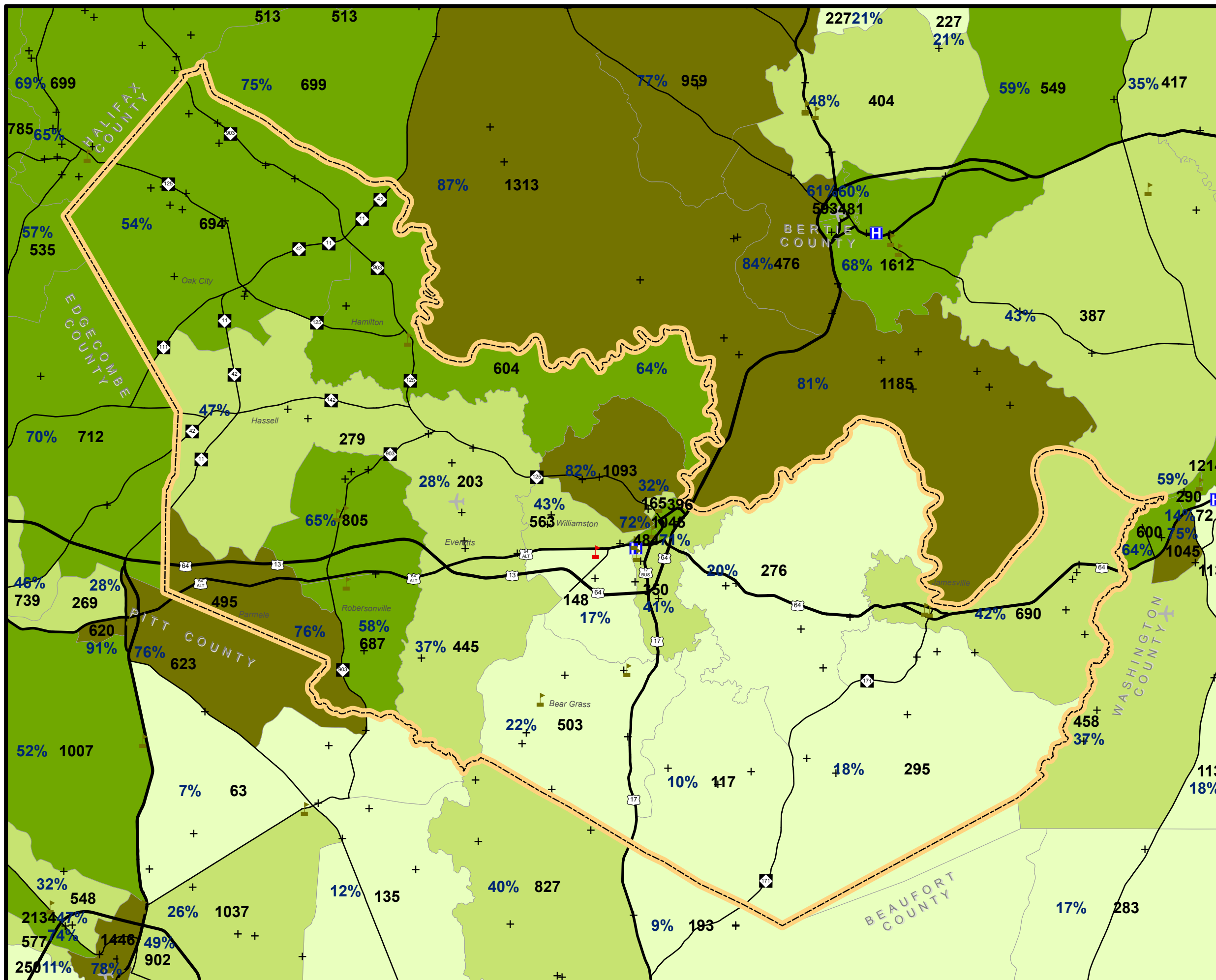
**123 - Population in  
Census Block Group**

**12.3% - Percentage  
of Population in  
Census Block Group**

0 2 4 8 Miles










Title VI Map: Sheet #1.3

Title VI Map Date: January 2018













# Title VI - Martin County 2011-2015 ACS Block Group Level - Native Hawaiian & Pacific Islander Legend

-  College and University
-  Schools
-  Hospitals
-  Churches & Cemetery
-  Airports
-  Interstate
-  US Highways
-  NC Highways
-  Other Roads

## Hawaiian & Pacific Islander

-  0.0%
-  0.1% - 2.5%
-  2.6% - 10.0%
-  10.1% - 15.0%
-  15.1% - 20.0%
-  20.1% - 100.0%

-  County Boundary
-  Municipal Boundaries

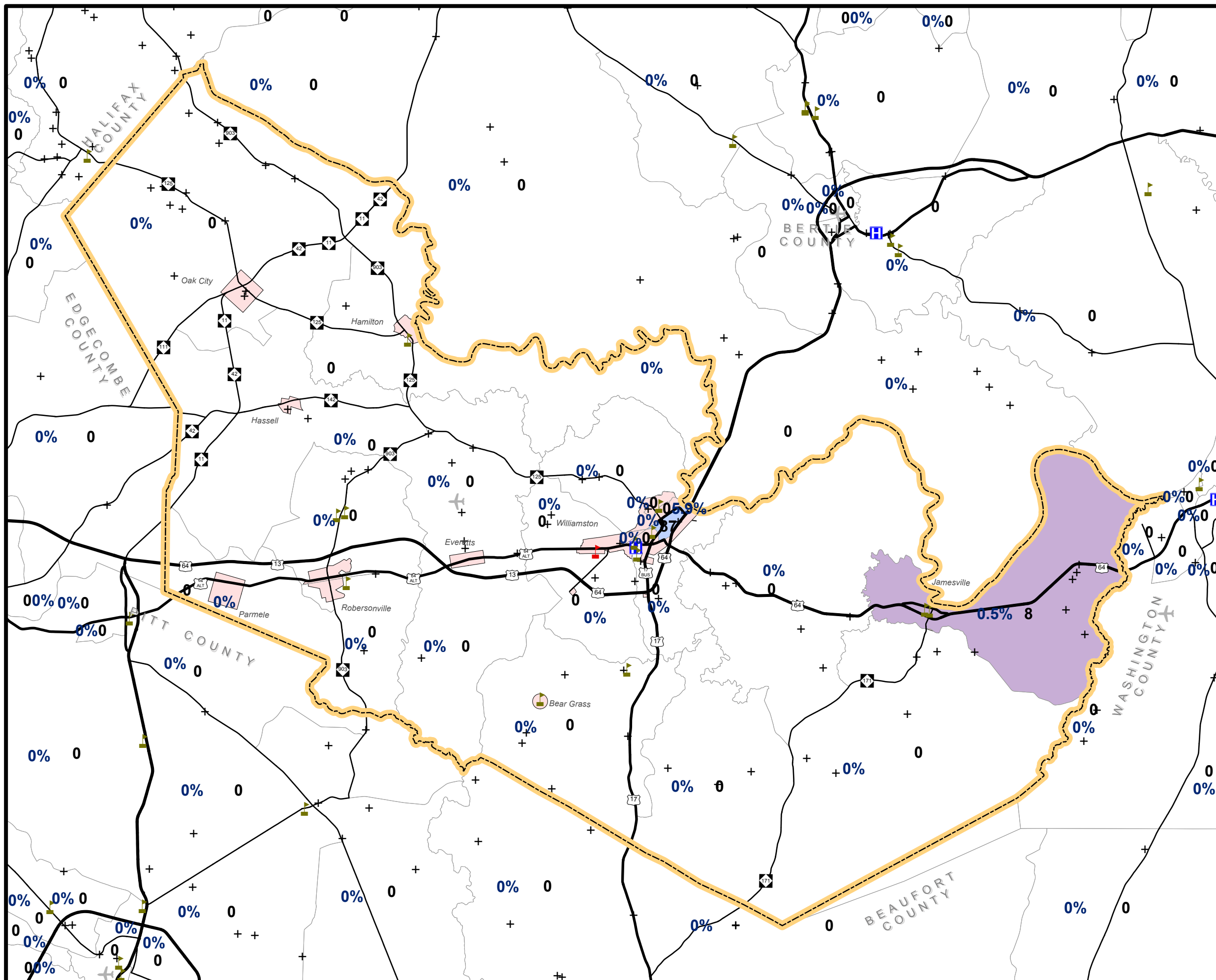
**123 - Population in  
Census Block Group**

**12.3% - Percentage  
of Population in  
Census Block Group**



Title VI Map: Sheet #1.4





Title VI Map Date: January 2018













# Title VI - Martin County 2011-2015 ACS Block Group Level - Hispanic & Latino Population Legend

-  College and University
-  Schools
-  Hospitals
-  Churches & Cemetery
-  Airports

-  Interstate
-  US Highways
-  NC Highways
-  Other Roads

### Hispanic & Latino

-  0.0%
-  <5.0%
-  5.1 - 15.0%
-  15.1 - 25.0%
-  25.1 - 50.0%
-  50.1 - 100.0%

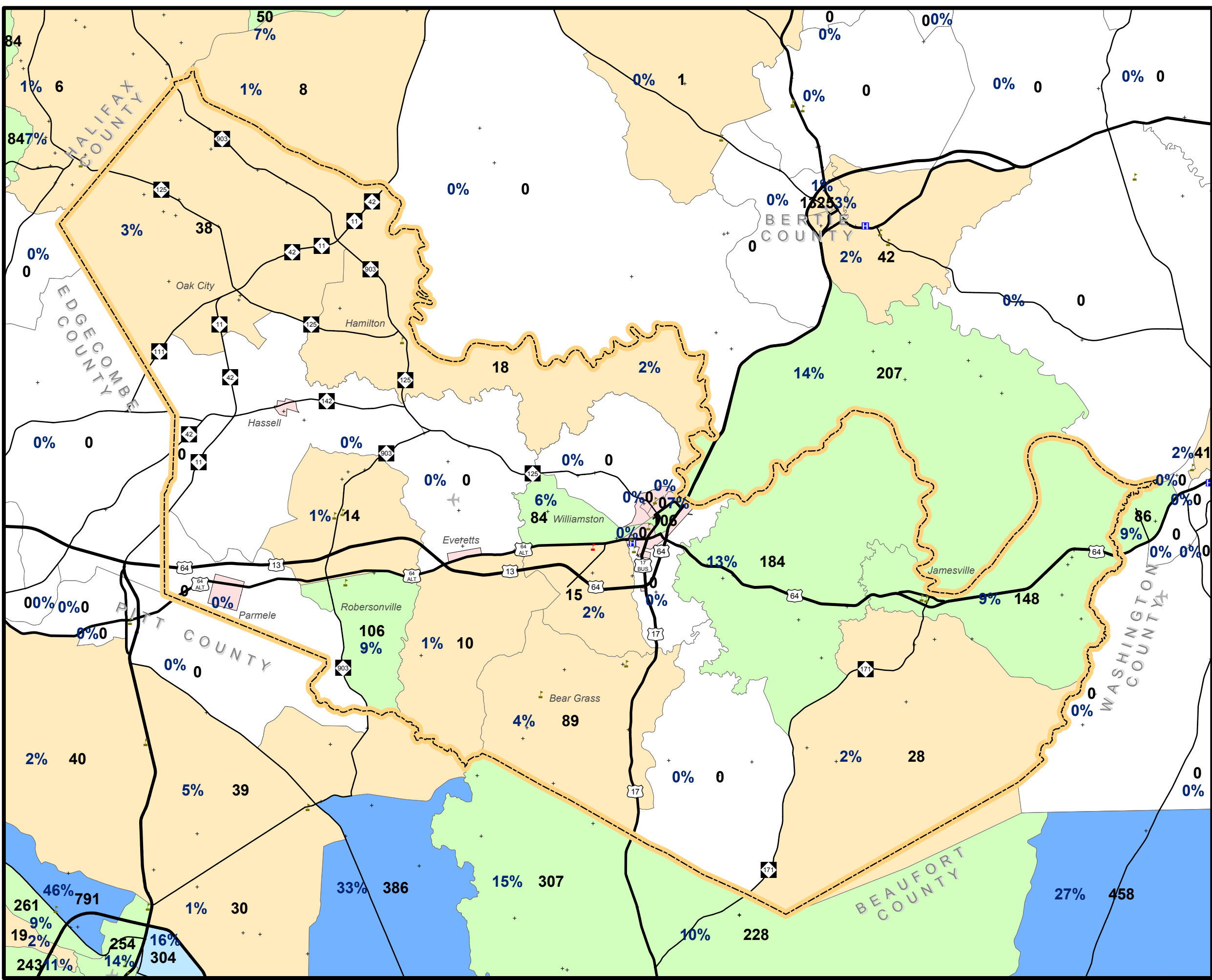
-  County Boundary
-  Municipal Boundaries

**123 - Population in  
Census Block Group**

**12.3% - Percentage  
of Population in  
Census Block Group**







Title VI Map: Sheet #1.5  
Title VI Map Date: January 2018











# Title VI - Martin County 2011-2015 ACS Block Group Level - Some Other Races Legend

-  College and University
-  Schools
-  Hospitals
-  Churches & Cemetery
-  Airports

-  Interstate
-  US Highways
-  NC Highways
-  Other Roads

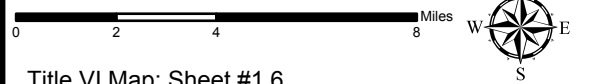
## Some Other Races

-  0.0%
-  0.1% - 5.0%
-  5.1% - 10.0%
-  10.1% - 15.0%
-  15.1% - 20.0%
-  20.1% - 100.0%

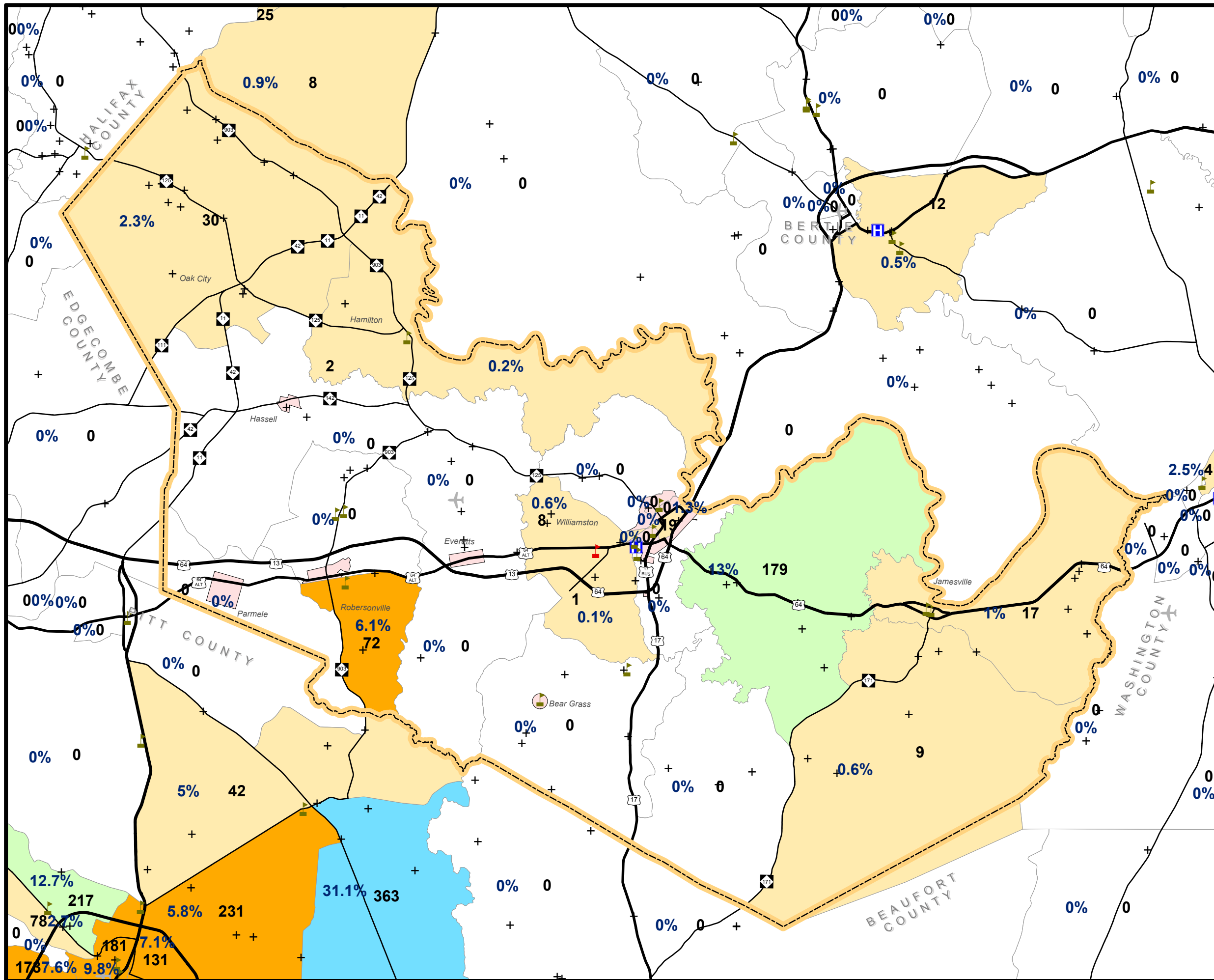
-  County Boundary
-  Municipal Boundaries

**123 - Population in  
Census Block Group**










**12.3% - Percentage  
of Population in  
Census Block Group**

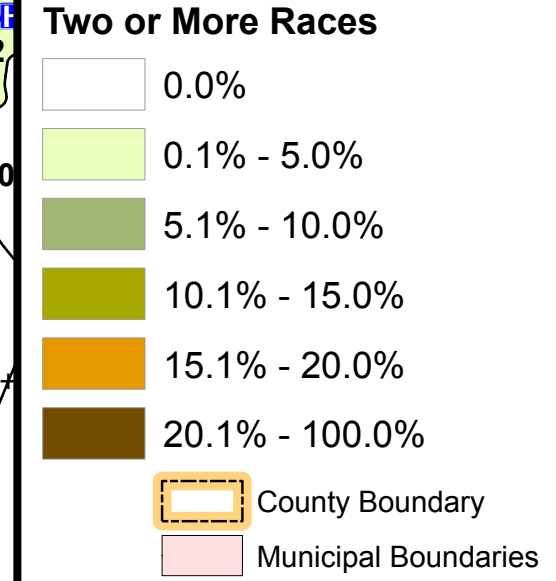


Title VI Map: Sheet #1.6  
Title VI Map Date: January 2018




# Title VI - Martin County 2011-2015 ACS Block Group Level - Two or More Races Legend

-  College and University
-  Schools
-  Hospitals
-  Churches & Cemetery
-  Airports
-  Interstate
-  US Highways
-  NC Highways
-  Other Roads

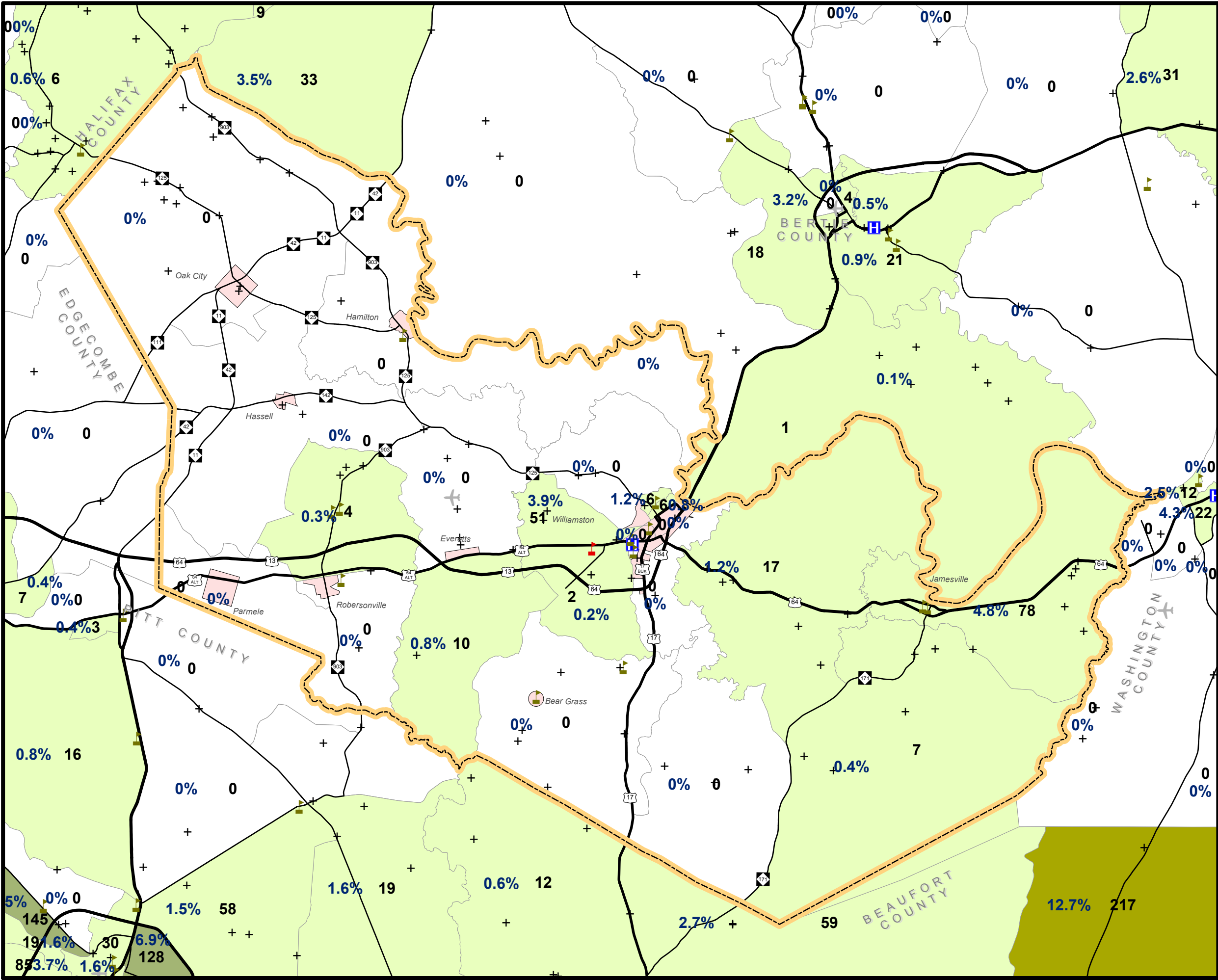


**123 - Population in  
Census Block Group**

**12.3% - Percentage  
of Population in  
Census Block Group**












Title VI Map: Sheet #1.7  
Title VI Map Date: January 2018











# Title VI - Martin County 2011-2015 ACS Block Group Level - Age 65 & Over

## Legend

-  College and University
-  Schools
-  Hospitals
-  Churches & Cemetery
-  Airports
-  Interstate
-  US Highways
-  NC Highways
-  Other Roads


## Age 65 & Over

-  0.0%
-  <25.0%
-  25.1 - 50.0%
-  >50.1%

-  County Boundary
-  Municipal Boundaries

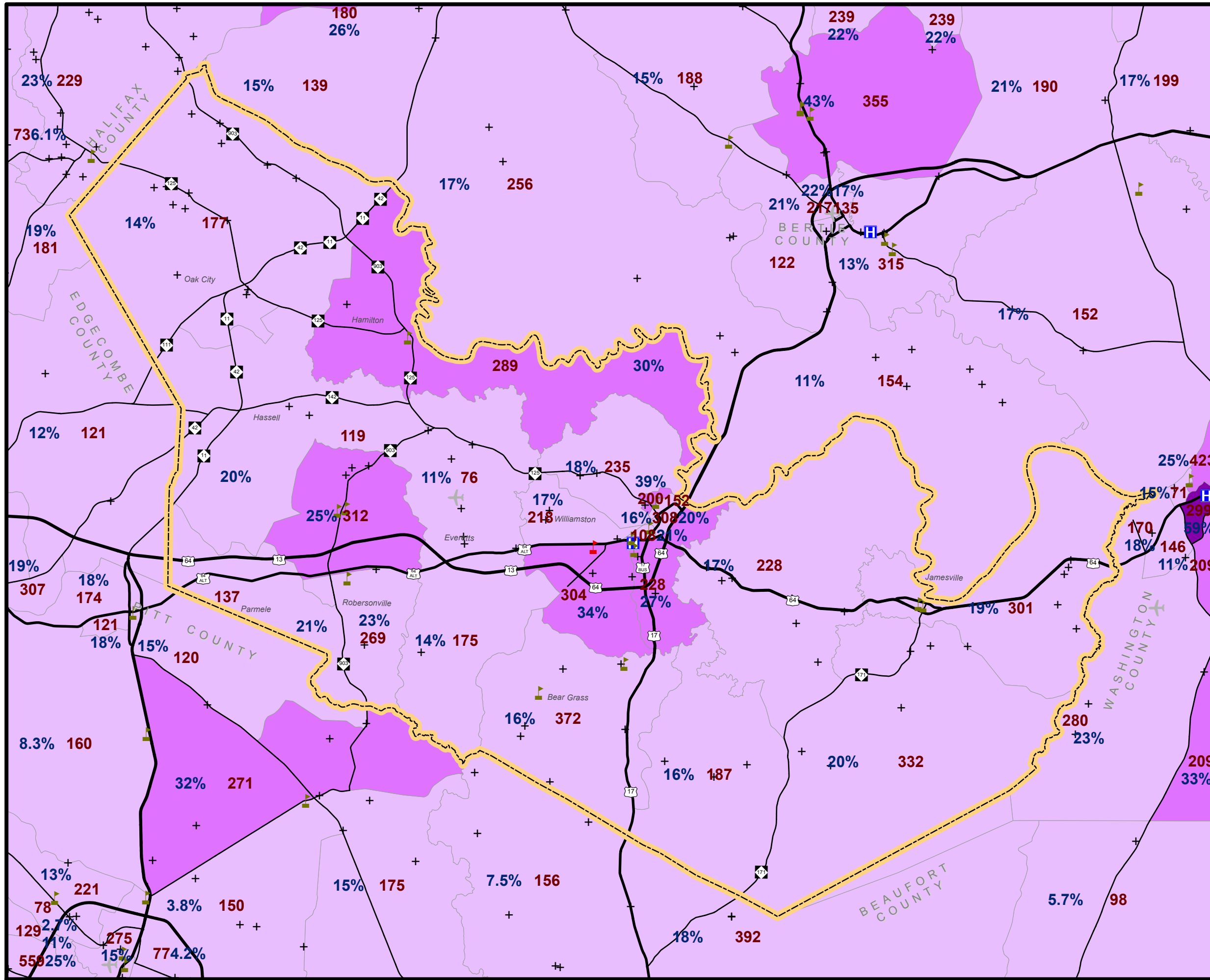
**123 - Population in  
Census Block Group**

**12.3% - Percentage  
of Population in  
Census Block Group**







Title VI Map: Sheet #1.8

Title VI Map Date: January 2018










# Title VI - Martin County 2011-2015 ACS Block Group Level - Limited English Proficiency: Asians and Pacific Legend

-  College and University
-  Schools
-  Hospitals
-  Churches & Cemetery
-  Airports

-  Interstate
-  US Highways
-  NC Highways
-  Other Roads

## LEP Asians

-  0.0%
-  <5.0%
-  5.1 - 15.0%
-  15.1 - 25.0%
-  >25.1%

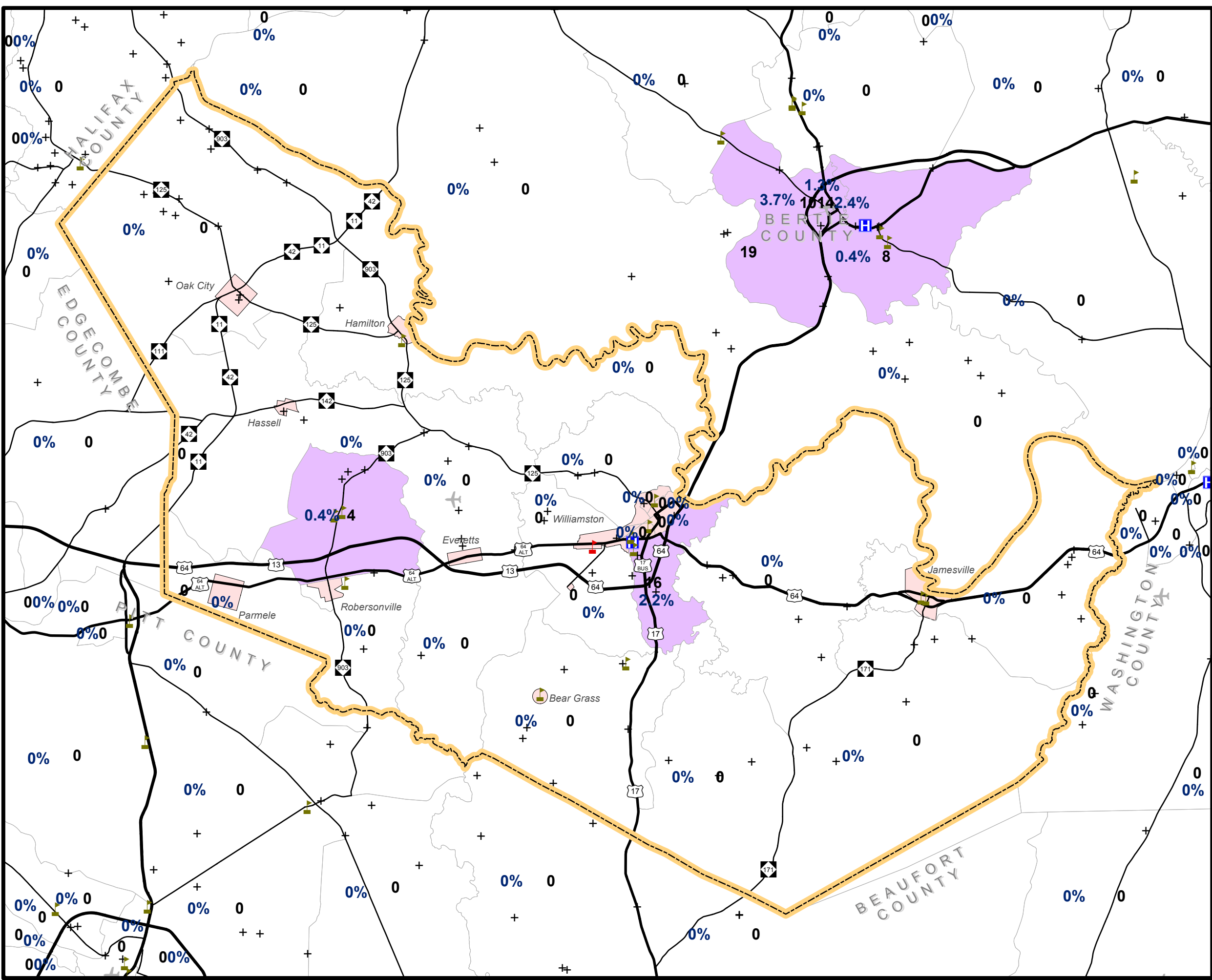
-  County Boundary
-  Municipal Boundaries

**123 - Population in  
Census Block Group**






**12.3% - Percentage  
of Population in  
Census Block Group**







Title VI Map: Sheet #2.1  
Title VI Map Date: January 2018










# Title VI - Martin County 2011-2015 ACS Block Group Level - Limited English Proficiency: Indo-European Legend

-  College and University
-  Schools
-  Hospitals
-  Churches & Cemetery
-  Airports

-  Interstate
-  US Highways
-  NC Highways
-  Other Roads


## LEP Indo-European

-  0.0%
-  <5.0%
-  5.1 - 15.0%
-  15.1 - 25.0%
-  >25.1%

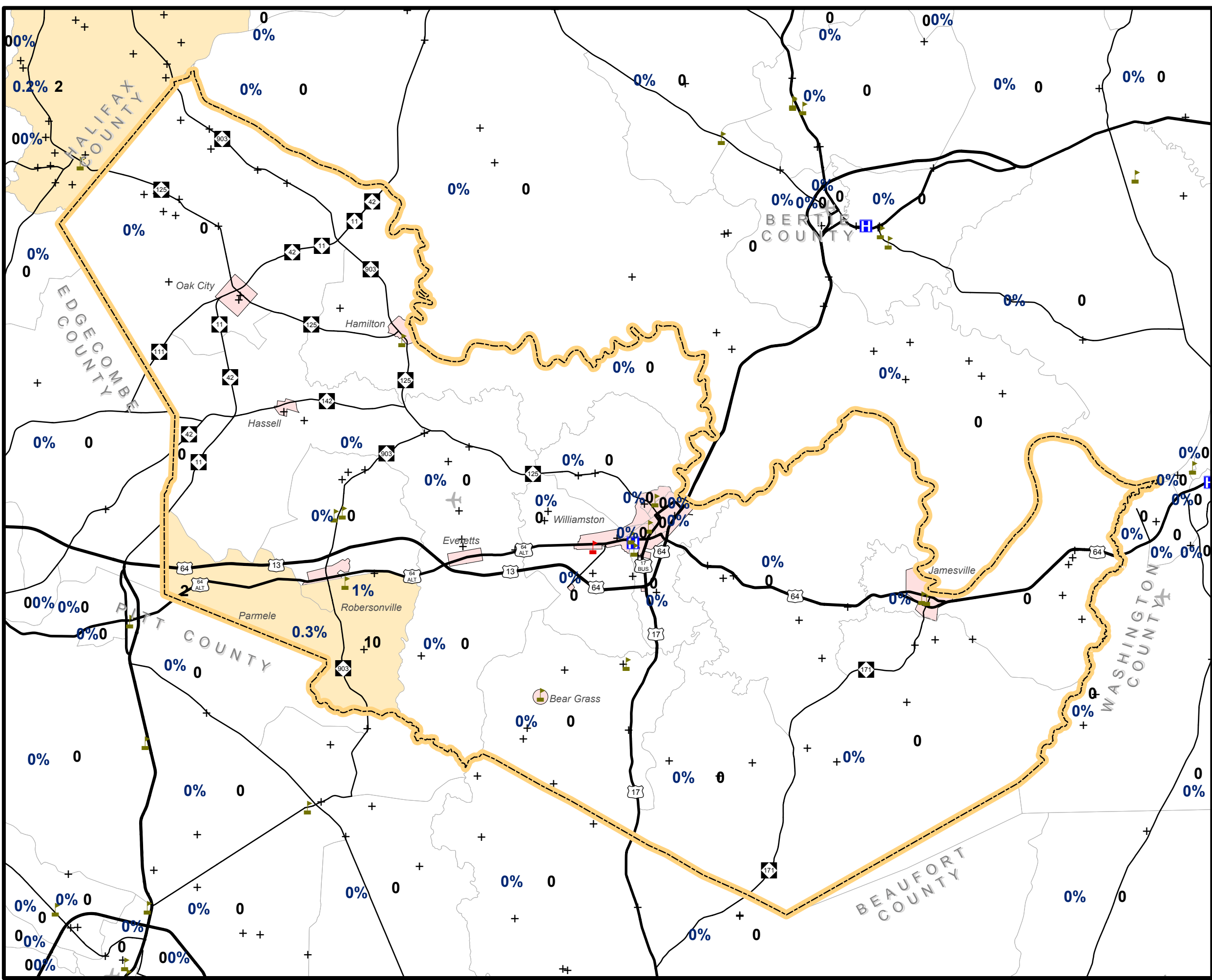
-  County Boundary
-  Municipal Boundaries

**123 - Population in  
Census Block Group**

**12.3% - Percentage  
of Population in  
Census Block Group**







Title VI Map: Sheet #2.2  
Title VI Map Date: January 2018












# Title VI - Martin County 2011-2015 ACS Block Group Level - Limited English Proficiency: Others Legend

-  College and University
-  Schools
-  Hospitals
-  Churches & Cemetery
-  Airports

-  Interstate
-  US Highways
-  NC Highways
-  Other Roads

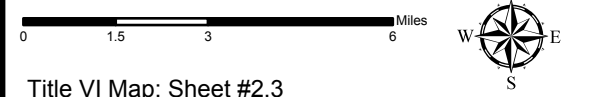
## LEP Others

-  0.0%
-  <5.0%
-  5.1 - 15.0%
-  15.1 - 25.0%
-  >25.1%

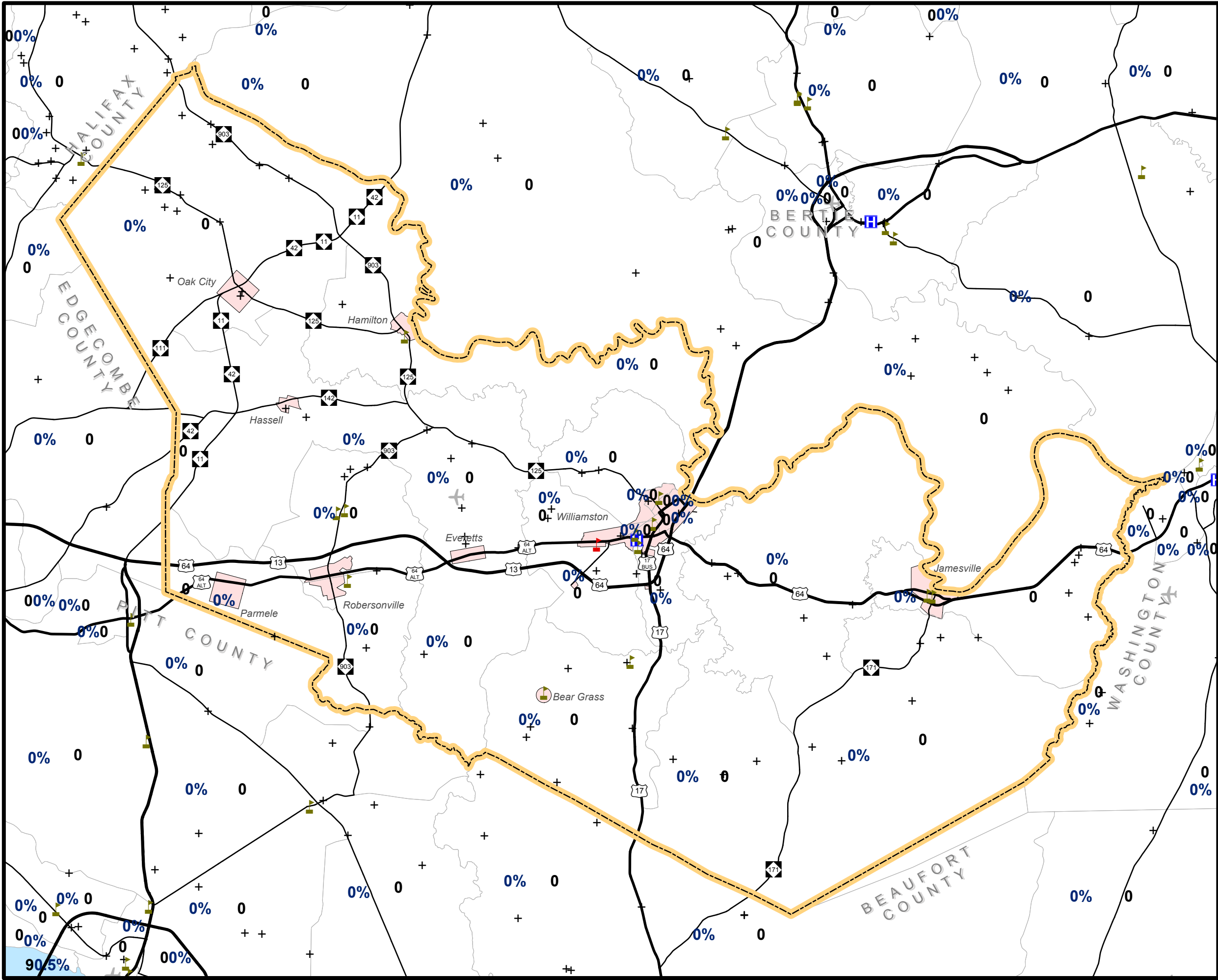
-  County Boundary
-  Municipal Boundaries

**123 - Population in  
Census Block Group**

**12.3% - Percentage  
of Population in  
Census Block Group**







Title VI Map: Sheet #2.3  
Title VI Map Date: January 2018










# Title VI - Martin County 2011-2015 ACS Block Group Level - Limited English Proficiency: Spanish Legend

-  College and University
-  Schools
-  Hospitals
-  Churches & Cemetery
-  Airports

-  Interstate
-  US Highways
-  NC Highways
-  Other Roads

## LEP Spanish

-  0.0%
-  <5.0%
-  5.1 - 15.0%
-  15.1 - 25.0%
-  >25.1%

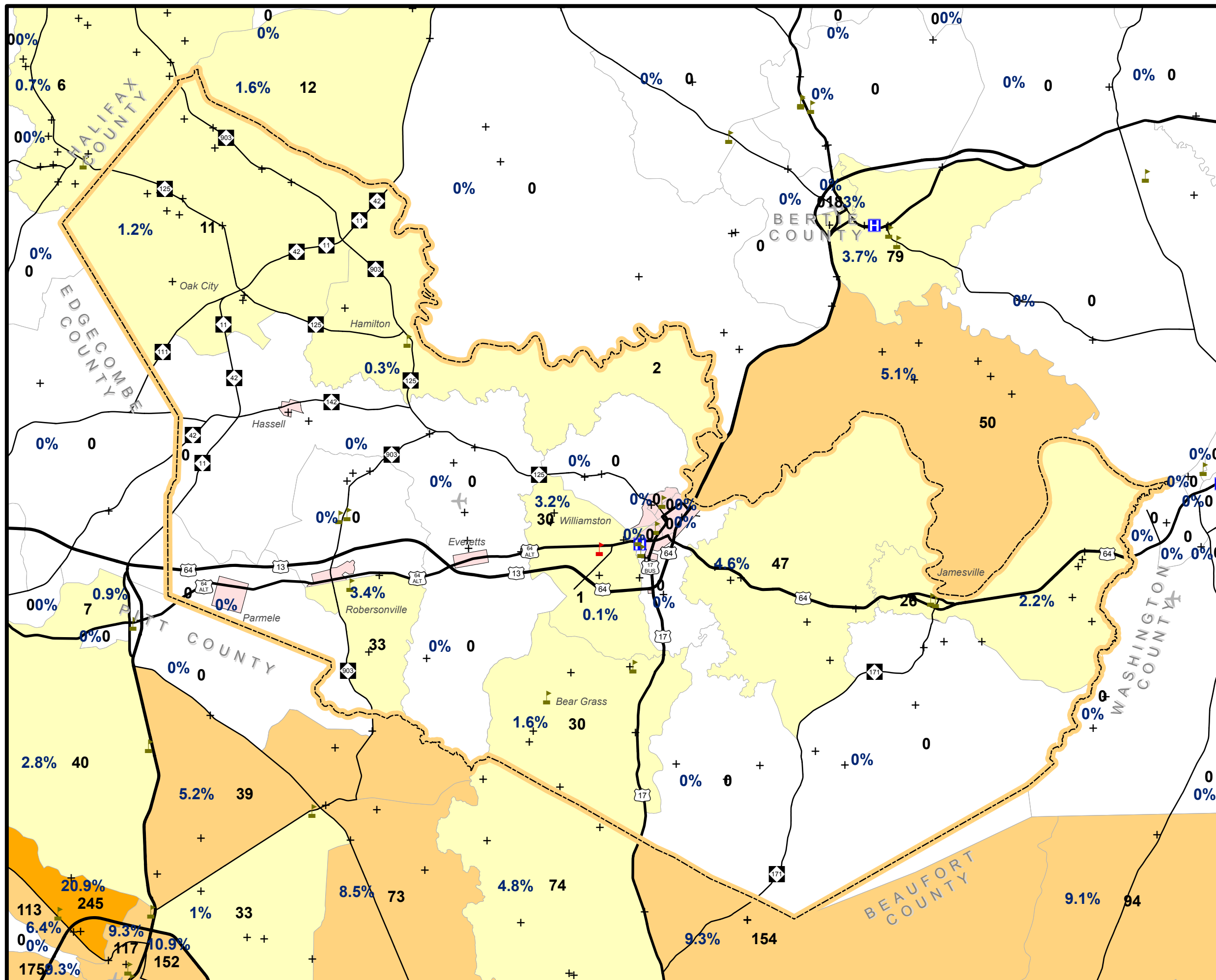
-  County Boundary
-  Municipal Boundaries

**123 - Population in  
Census Block Group**

**12.3% - Percentage  
of Population in  
Census Block Group**












Title VI Map: Sheet #2.4  
Title VI Map Date: January 2018











# Title VI - Martin County 2011-2015 ACS Block Group Level - Poverty

## Legend

-  College and University
-  Schools
-  Hospitals
-  Churches & Cemetery
-  Airports
-  Interstate
-  US Highways
-  NC Highways
-  Other Roads


## Poverty

-  0.0%
-  <15.0%
-  15.1 - 25.0%
-  25.1 - 50.0%
-  50.1 - 75.0%
-  >75.1%

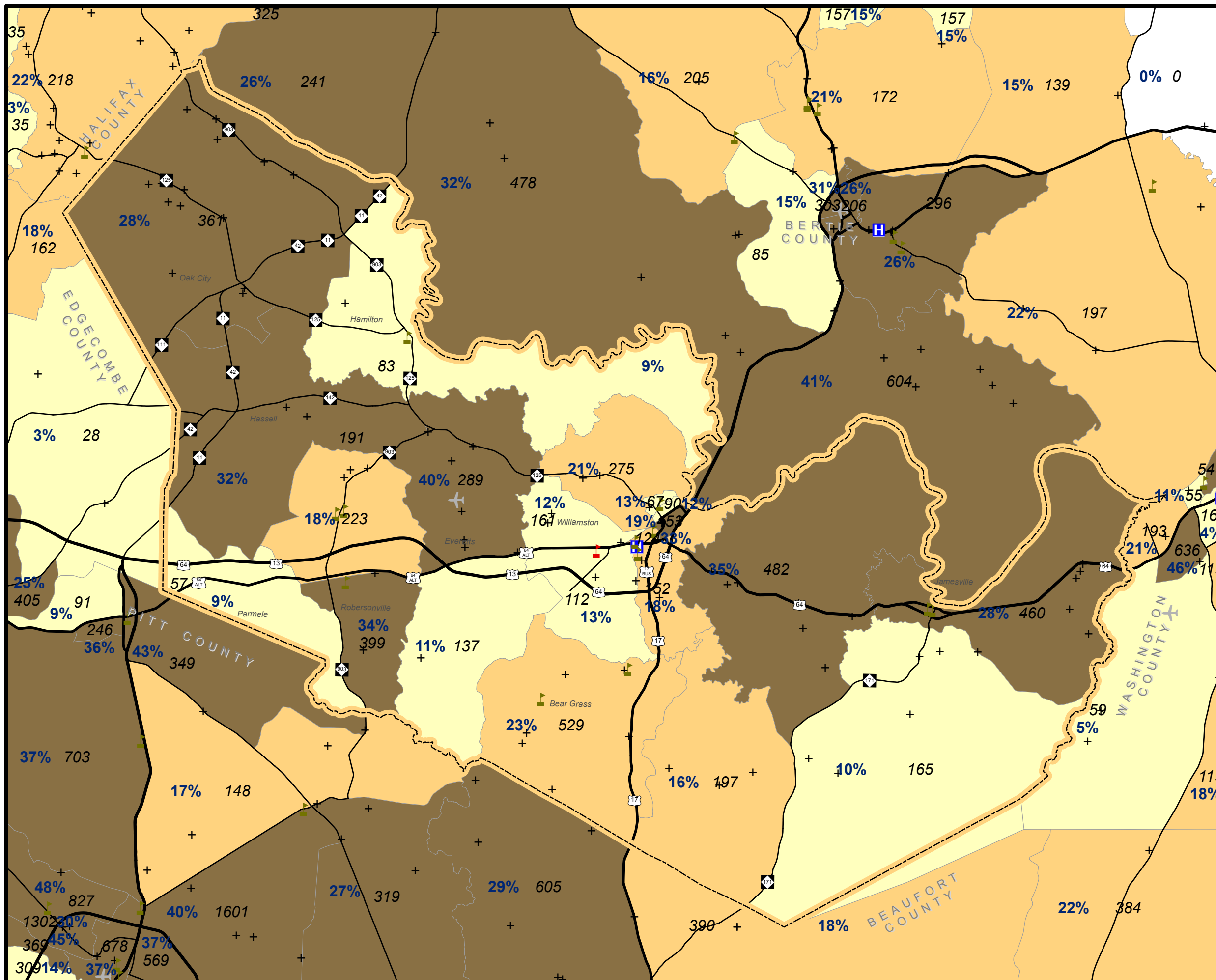
-  County Boundary
-  Municipal Boundaries

**123 - Population in  
Census Block Group**

**12.3% - Percentage  
of Population in  
Census Block Group**












Title VI Map: Sheet #3.0  
Title VI Map Date: January 2018












# Title VI - Martin County 2011-2015 ACS Block Group Level - Zero Car Households

## Legend

-  College and University
-  Schools
-  Hospitals
-  Churches & Cemetery
-  Airports
-  Interstate
-  US Highways
-  NC Highways
-  Other Roads

## Zero Car Households

-  0.0%
-  0.1% - 5.0%
-  5.1% - 15.0%
-  15.1% - 25.0%
-  25.1% - 50.0%
-  50.1% - 75.0%
-  75.1% - 100%

**123 - Population in  
Census Block Group**

**12.3% - Percentage  
of Population in  
Census Block Group**



Title VI Map: Sheet #4.0  
Title VI Map Date: January 2018

